
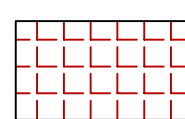
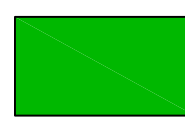
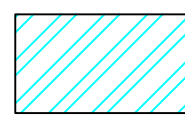








LAND USE DESIGNATION

-  RURAL
-  HIGHWAY COMMERCIAL
-  OPEN SPACE
-  BUSINESS PARK
-  POWASSAN URBAN SERVICE AREA
-  TROUT CREEK SETTLEMENT AREA

TRANSPORTATION AND UTILITIES

-  PROVINCIAL HIGHWAY
-  MUNICIPAL ROADS
-  RAILWAY
-  PIPELINE

**MUNICIPALITY OF POWASSAN
OFFICIAL PLAN**

**SCHEDULE 'A'
LAND USE DESIGNATIONS**